



# MEGA JORDAN

Ahmad Lash

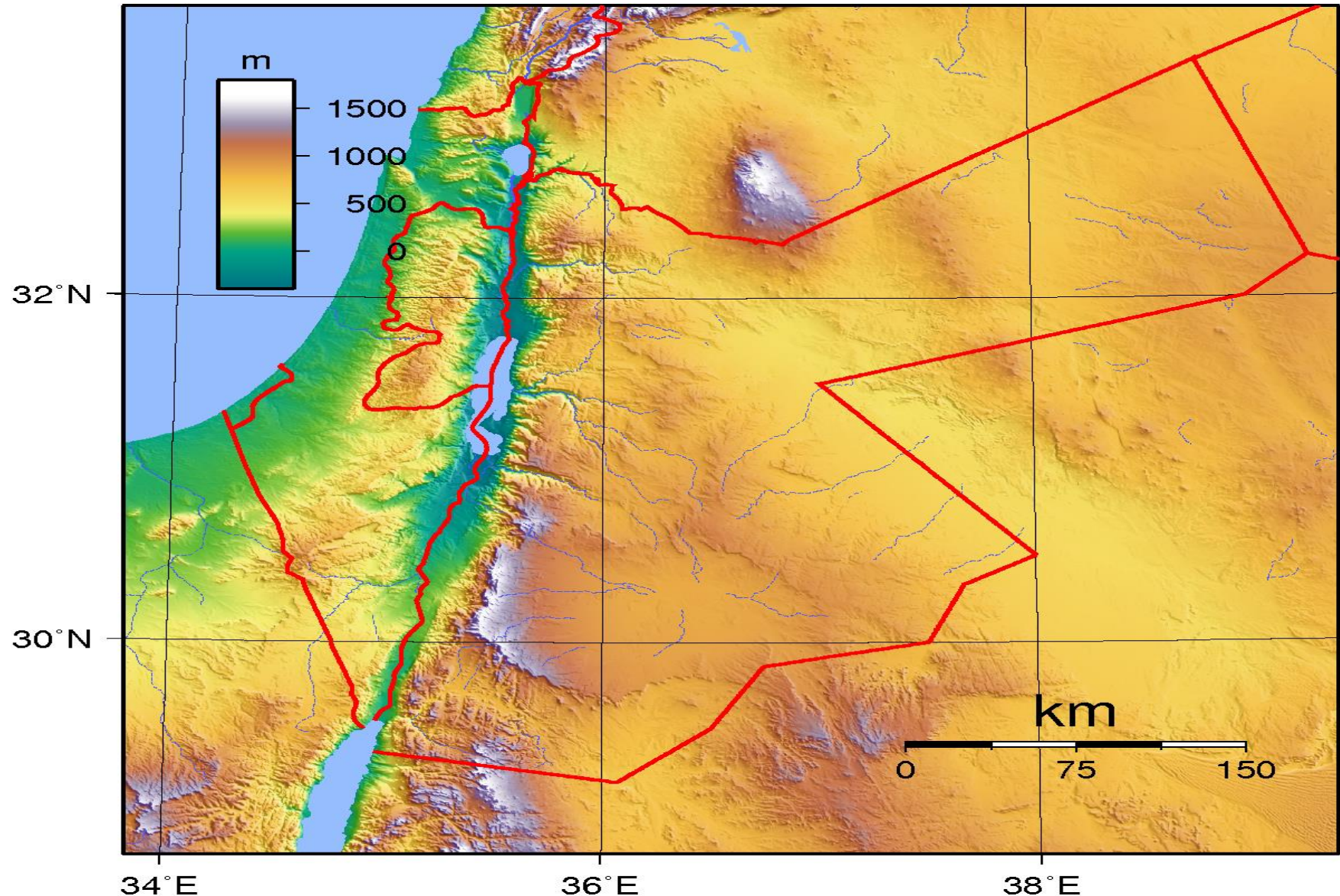
Arwa Massa'deh

DOA

# Introduction to the History of Jordan



# Classical and Islamic Periods



# Thousands of Archaeological Sites



# Thousands of Archaeological Sites



# Early Explorers



[www.alriyadh.com](http://www.alriyadh.com)



# Early Explorers



# JADIS

Jordan Antiquities Database and Information  
System

1994 ( DOA & ACOR) •



# IRAQ 2003



Photo by Mario Tama/Getty Images

Iraqi National Museum Deputy Director Mushin Hasan holds his head in his hands as he sits on destroyed artifacts April 13, 2003 in Baghdad, Iraq. The museum was severely looted in recent days.

# MEGA Jordan

The Middle Eastern Geodatabase for Antiquities (MEGA)- Jordan is a custom-built geographic information system (GIS) specifically designed to inventory, manage, and protect Jordan's archaeological sites at the national level .

-

# MEGA Jordan

This project has been developed •  
through partnerships between  
the Getty Conservation Institute,  
World Monuments Fund , and  
Jordanian Department Of  
Antiquities.

Additional plugins are required to display all the media on this page.

Install Missing Plugins... ✕

Guest Access

Launch ▶



## A State-of-the-Art System for Jordan's Archaeological Sites

MEGA-Jordan is a purpose-built geographic information system (GIS) to inventory and manage archaeology sites at a national level. It has been developed using state-of-the-art technology and requires no more than basic computer skills to enter site and site element boundaries and buffer zones; site details such as condition, threats, and other monitoring updates; and to print out detailed, up-to-date reports on Jordan's vast number of archaeological sites. The system, in both Arabic and English, is web-based and will standardize and centralize data throughout the Kingdom.

## Tutorials (double-click to open in new window)



A plugin is needed to display this content.  
[Install plugin...](#)

Overview:  
System  
overview of  
the MEGA  
application





Guest Access

Launch

Guest

User

### A State-of-the-Art System for Jordan's Archaeological Sites

MEGA-Jordan is a purpose-built geographic information system (GIS) to inventory and manage archaeology sites at a national level. It has been developed using state-of-the-art technology and requires no more than basic computer skills to enter site and site element boundaries and buffer zones; site details such as condition, threats, and other monitoring updates; and to print out detailed, up-to-date reports on Jordan's vast number of archaeological sites. The system, in both Arabic and English, is web-based and will standardize and centralize data throughout the Kingdom.

### Tutorials (double-click to open in new window)

Download icon with text: A plugin is needed to display this content. Install plugin...

Overview: System overview of the MEGA application



**Search** [Close]

Enter Site or Site Element Name, MEGA Number, or JADIS Number... [Magnifying Glass] Advanced

Sites and Site Elements  GPS Coordinates



Kilometers 0 100 200

Long.: 0.00000, Lat.: 0.00000





**Search**

Enter Site or Site Element Name, MEGA Number, or JADIS Number...

Advanced

Sites and Site Elements  GPS Coordinates

- Lat/Long (decimal degrees)
- Lat/Long (degrees minutes seconds)
- Jordanian TM
- UTM Zone 36 North
- UTM Zone 37 North
- Palestine Belt
- Palestine Grid

Kilometers 0 100 200

Long.: 42.15454, Lat.: 30.53388





**Tasks**

Search Results

Activities

- Add a New Site Element**  
Enter the location and descriptive information for a new site element.
- Print Site, Site Element, and Monitoring Cards**  
Print out blank field data collection forms.
- Manage Citations**  
Add a new bibliographic citation to MEGA-J.
- Director Reporting**  
MEGA-J Activity Report
- Upload Mega File**  
Upload .mega file to the MEGA-J database.
- Review Mega Files**  
Review existing .mega File from candidate

Legend



Viewing 0 Sites



Kilometers 0 0.1 0.2 Long.: 36.82737, Lat.: 31.87950





Viewing 0 Sites

**Tasks**

Search Results

Activities

-  **Add a New Site**  
Enter the location and descriptive information for a new site.
-  **Add a New Site Element**  
Enter the location and descriptive information for a new site element.
-  **Print Site, Site Element, and Monitoring Cards**  
Print out blank field data collection forms.
-  **Manage Citations**  
Add a new bibliographic citation to MEGA-J.
-  **User Administration**  
Add, Remove, or Alter application users
-  **Director Reporting**  
MEGA-1 Activity Report

Legend

Draw a Site boundary by choosing the polygon drawing tool and clicking on map. Double click to finish drawing. Cancel



Draw a Site boundary by choosing the polygon drawing tool and clicking on map. Double click to finish drawing. Cancel

**Enter Site Coordinates**

Geometry type:  Point  Line  Polygon

Coordinate System: Lat/Long (decimal degrees)

Coordinates:  
e.g. 36.54018 31.29985,36.54056 31.29968,...

Cancel Continue



Draw a Site boundary by choosing the polygon drawing tool and clicking on map. Double click to finish drawing. Cancel

**Enter Site Coordinates**

Geometry type:  Point  Line  Polygon

Coordinate System: UTM Zone 36 North

Coordinates:

```
36.82702 31.87985, 36.82682 31.88005, 36.82679 31.88016, 36.82677 31.88028,
36.82693 31.88041, 36.82706 31.88056, 36.8273 31.88086, 36.82769 31.88064,
36.82802 31.88039, 36.82791 31.88024, 36.82798 31.88016, 36.82727 31.87955,
36.82716 31.8796, 36.82715 31.87973, 36.82702 31.87985
```

Cancel Continue





Viewing 2 Sites

Kilometers 0 0.1 0.2 Long.: 36.82687, Lat.: 31.67815

## Add New Site

## Site Investigators

## Investigation Date

Enter date of field investigation (data collection)

## Investigator

Name of person leading field investigation, and their institution

## Other Investigators (optional)

Add as many additional investigators as necessary. Click the "+" button after each name



Proceed to: Site Names

Cancel

Save





Viewing 2 Sites

**Tasks** [X]

Search Results [+]

Activities [+]

Legend

	Name	Auto	Manual
<input checked="" type="checkbox"/>	Site Elements	<input type="radio"/>	<input checked="" type="radio"/>
<input type="checkbox"/>	Sites	<input checked="" type="radio"/>	<input type="radio"/>
<input type="checkbox"/>	Sub Governorates	<input checked="" type="radio"/>	<input type="radio"/>
<input type="checkbox"/>	Governorates	<input checked="" type="radio"/>	<input type="radio"/>
<input type="checkbox"/>	Jordan	<input checked="" type="radio"/>	<input type="radio"/>
<input type="checkbox"/>	Surveys	<input checked="" type="radio"/>	<input type="radio"/>
<input type="checkbox"/>	Parcels	<input checked="" type="radio"/>	<input type="radio"/>

**Site Summary:**Other Site Names [فحص الأزرقة](#), [فحص الدروز](#), [قلعة الأزرقة](#), Azraq castle, JADIS: 3214001, [فحص الأزرقة](#)

MEGA Number 7936

Total Area (m<sup>2</sup>) 9557.7

Perimeter (m) 391.8

Buffer Zone (m) 10

## Surveys

 Coordinates (Long Lat) 36.82702 31.87985, 36.82682 31.88005, 36.82679 31.88016, 36.82677 31.88028, 36.82693 31.88041, 36.82706 31.88056,  
 36.8273 31.88086, 36.82769 31.88064, 36.82802 31.88039, 36.82791 31.88024, 36.82798 31.88016, 36.82727 31.87955,  
 36.82716 31.8796, 36.82715 31.87973, 36.82702 31.87985
**Period(s) Identified at site:**

9002 (Paleolithic, Middle ); 9034 (Iron Age III (Persian)); 9044 (Roman, Early); 9045 (Roman, Late); 9046 (Roman, Unspecified); 9047 (Byzantine, Early); 9048 (Byzantine, Late); 9050 (Islamic, Umayyad); 9053 (Islamic, Ayyubid); 9054 (Islamic, Mamluk); 9055 (Islamic, Unspecified); 9058 (Ottoman, Late); 9059 (Ottoman, Unspecified); 9060 (Modern (1915-1950)); 9999 (Unspecified/Unknown Period)


**Site Significance:**

Scientific Value

Historical Value اعتبرت كمحطة هامة لقوات الثورة العربية المنجحة لسوريا سنة 1917 بقيادة الأمير علي بن الحسين و يرافقه لورنس العرب و ما زالت إحدى غرفها تعرف باسم غرفة لورنس

Aesthetic Value

Social Value استخدم من قبل الازرق عند قلوبهم إلى المنطقة من جنوب سوريا إبان الثورة السورية ضد الإستعمار الفرنسي سنة 1925 و قسموا غرف القلعة فيما بينهم ويقول فيها حتى سنة 1935 ، وما زال حوالي 80% من سكان المنطقة المحيطة بالقلعة من نسل تلك العائلات

Spiritual Value



The following 22 Site Element(s) have been recorded at this site

Date Entered	MEGA Number	Element Type	Element Name	Periods
December 7, 2010	<a href="#">58100</a>	207 Stables	Stables	9047 (Byzantine, Early); 9053 (Islamic, Ayyubid); 9060 (Modern (1915-1950))
December 3, 2010	<a href="#">58074</a>	304 Mosque	MASJED	9050 (Islamic, Umayyad); 9053 (Islamic, Ayyubid); 9054 (Islamic, Mamluk); 9058 (Ottoman, Late)
July 1, 2010	<a href="#">35928</a>	504 Castrum	None	9044 (Roman, Early)
December 3, 2010	<a href="#">58076</a>	510 Latrine	None	9999 (Unspecified/Unknown Period)
December 13, 2010	<a href="#">58077</a>	511 Stables	Stables	9045 (Roman, Late); 9047 (Byzantine, Early); 9048 (Byzantine, Late); 9050 (Islamic, Umayyad); 9053 (Islamic, Ayyubid); 9054 (Islamic, Mamluk); 9058 (Ottoman, Late)



## Site References:

Primary Author	Date	Publication
ALAMI Y.	1975	Preservation and Restauration of Archaeological Sites 1975-1978
HADIDI A.	1981	Archaeological Work of the Department of Antiquities
KENNEDY D.L.	1981	Preliminary Report of a Survey of Roman Military Installations in North-E
KENNEDY D.L. & COWIE R.	1984	Archaeological Explorations on the Roman Frontier in North EastJordan:
LASH Ahmad	2009	Restoration and Excavation at Al-Azraq Castle During 2008
MUSIL A.	1907	Kusejr 'Amra, 2 vols. , Wien.
PARKER S.T.	1976	Archaeological Survey of the "Limes Arabicus" : A Preliminary Report

Author: PARKER S.T.  
 Title: Archaeological Survey of the "Limes Arabicus" : A Preliminary Report  
 Serial/Volume Name: ADAJ 21,p.19-31,figs.1-3.  
 Volume Number:  
 Publisher:  
 Year: 1976  
 Pages: 25

Display: Sites From: 04/08/2011 To: 01/11/2011  Generate Report  Export to CSV  Show on Map

Date	MEGA Number	Site Name/Element Type	Type	Primary Investigator	Record Created By
05/09/2011 01:38	58773	Rujm al Mukhayyat	Edit Site	Abdullah Bwareed	Abdullah Bawareed
02/09/2011 12:29	58783	AKUZEH II	Create Site	Ahmad Lash	Ahmad Lash
01/09/2011 09:43	58779	KRP 543	Edit Site	Ahmad Lash	Ahmad Lash
01/09/2011 09:33	58779	KRP 543	Create Site	Ahmad Lash	Ahmad Lash
28/08/2011 13:19	58775	KRP 546	Edit Site	Ahmad Lash	Ahmad Lash
28/08/2011 13:16	58775	KRP 546	Create Site	Ahmad Lash	Ahmad Lash
28/08/2011 13:05	10076	DUBAB	Edit Site	Ahmad Lash	Original Import
28/08/2011 13:02	10076	DUBAB	Edit Site	Ahmad Lash	Original Import
24/08/2011 03:33	58774	esh sh shammas toma	Create Site	Samar Habahbeh	Samar Habahbeh
24/08/2011 03:01	11251	MESHHAD	Edit Site	Abdullah Bwareed	Original Import
24/08/2011 03:00	11251	MESHHAD	Edit Site	Abdullah Bwareed	Original Import
24/08/2011 02:56	5694	YUSRA	Edit Site	Khaled Alhawry	Original Import
24/08/2011 00:25	11251	MESHHAD	Edit Site	Abdullah Bwareed	Original Import
24/08/2011 00:15	5694	YUSRA	Edit Site	Khaled Alhawry	Original Import
24/08/2011 00:08	5694	YUSRA	Edit Site	Khaled Alhawry	Original Import
23/08/2011 00:21	58773	Rujm al Mukhayyat	Create Site	Abdullah Bwareed	Abdullah Bawareed
22/08/2011 03:46	9541	ABU HAMID	Edit Site	Husein Jarrah	Original Import

Close

# What the benefits of MEGA...??

as an archaeological database system MEGAJ •  
could be useful for :

1. archaeologists, researchers and students •
2. governmental ministries and •  
departments (planning, work, natural  
sources and agriculture ministries .
3. public projects and buildings •

**Thank you for your Attention •**